© Copyright 2024. All rights reserved. No part of this product may be reproduced in any form (including photocopying or by electronic means) without prior permission.

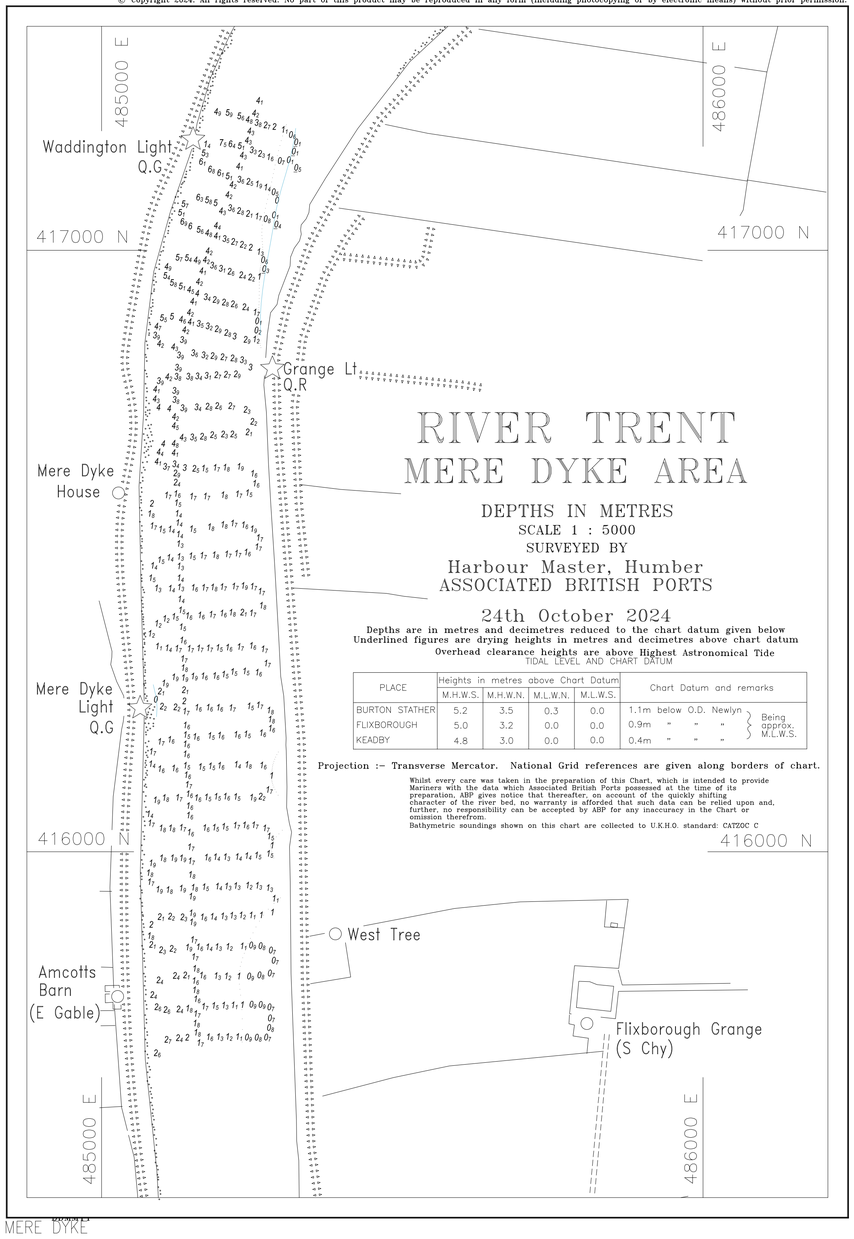

RIVER TRENT
MERE DYKE AREA

DEPTHS IN METRES
SCALE 1 : 5000
SURVEYED BY
Harbour Master, Humber
ASSOCIATED BRITISH PORTS
24th October 2024

Depths are in metres and decimetres reduced to the chart datum given below
Underlined figures are drying heights in metres and decimetres above chart datum
Overhead clearance heights are above Highest Astronomical Tide

TIDAL LEVEL AND CHART DATUM

PLACE	Heights in metres above Chart Datum				Chart Datum and remarks	
	M.H.W.S.	M.H.W.N.	M.L.W.N.	M.L.W.S.		
BURTON STATHER	5.2	3.5	0.3	0.0	1.1m below O.D. Newlyn	Being approx. M.L.W.S.
FLIXBOROUGH	5.0	3.2	0.0	0.0	0.9m " " "	
KEADBY	4.8	3.0	0.0	0.0	0.4m " " "	

Projection :– Transverse Mercator. National Grid references are given along borders of chart.

Whilst every care was taken in the preparation of this Chart, which is intended to provide Mariners with the data which Associated British Ports possessed at the time of its preparation, ABP gives notice that thereafter, on account of the quickly shifting character of the river bed, no warranty is afforded that such data can be relied upon and, further, no responsibility can be accepted by ABP for any inaccuracy in the Chart or omission therefrom.
Bathymetric soundings shown on this chart are collected to U.K.H.O. standard: CATZOC C

MERE DYKE

© Copyright 2024. All rights reserved. No part of this product may be reproduced in any form (including photocopying or by electronic means) without prior permission.

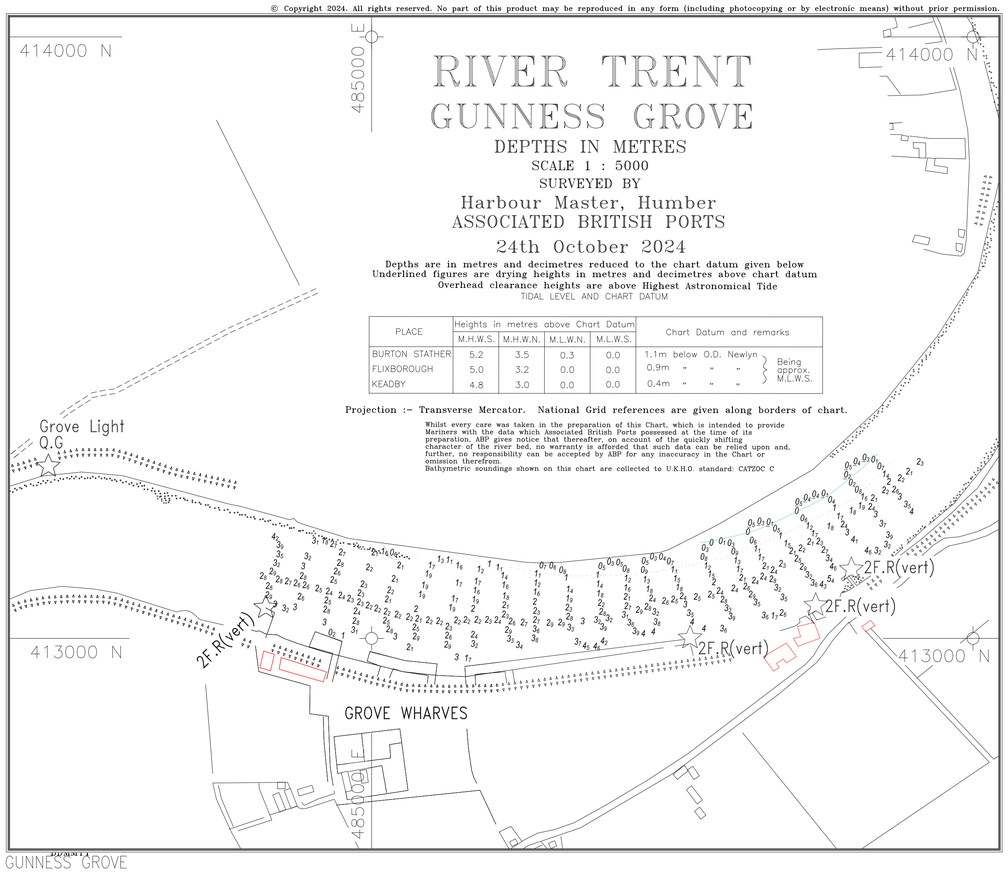

RIVER TRENT
GUNNESS GROVE

DEPTHS IN METRES
SCALE 1 : 5000
SURVEYED BY
Harbour Master, Humber
ASSOCIATED BRITISH PORTS
24th October 2024

Depths are in metres and decimetres reduced to the chart datum given below
Underlined figures are drying heights in metres and decimetres above chart datum
Overhead clearance heights are above Highest Astronomical Tide

TIDAL LEVEL AND CHART DATUM

PLACE	Heights in metres above Chart Datum				Chart Datum and remarks	
	M.H.W.S.	M.H.W.N.	M.L.W.N.	M.L.W.S.		
BURTON STATHER	5.2	3.5	0.3	0.0	1.1m below O.D. Newlyn	Being approx. M.L.W.S.
FLIXBOROUGH	5.0	3.2	0.0	0.0	0.9m " " "	
KEADBY	4.8	3.0	0.0	0.0	0.4m " " "	

Projection :– Transverse Mercator. National Grid references are given along borders of chart.

Whilst every care was taken in the preparation of this Chart, which is intended to provide Mariners with the data which Associated British Ports possessed at the time of its preparation, ABP gives notice that thereafter, on account of the quickly shifting character of the river bed, no warranty is afforded that such data can be relied upon and, further, no responsibility can be accepted by ABP for any inaccuracy in the Chart or omission therefrom.
Bathymetric soundings shown on this chart are collected to U.K.H.O. standard: CATZOC C

GUNNESS GROVE

© Copyright 2024. All rights reserved. No part of this product may be reproduced in any form (including photocopying or by electronic means) without prior permission.

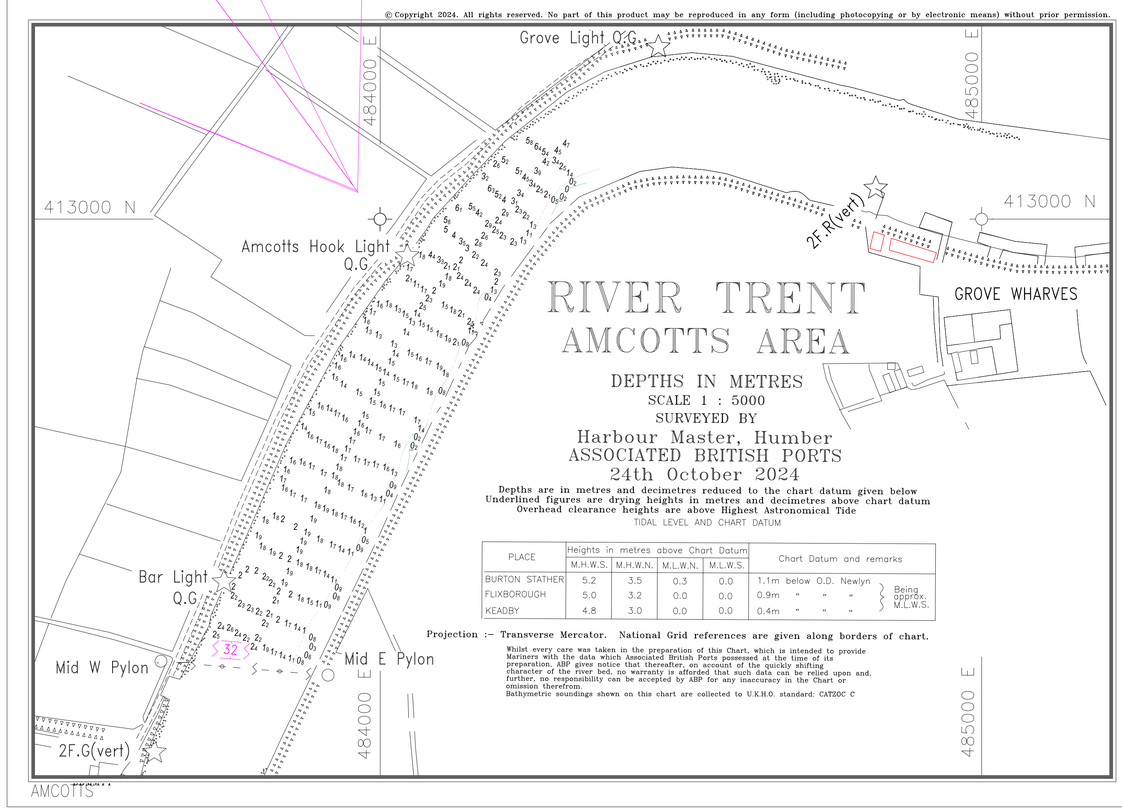

RIVER TRENT
AMCOTTS AREA

DEPTHS IN METRES
SCALE 1 : 5000
SURVEYED BY
Harbour Master, Humber
ASSOCIATED BRITISH PORTS
24th October 2024

Depths are in metres and decimetres reduced to the chart datum given below
Underlined figures are drying heights in metres and decimetres above chart datum
Overhead clearance heights are above Highest Astronomical Tide

TIDAL LEVEL AND CHART DATUM

PLACE	Heights in metres above Chart Datum				Chart Datum and remarks	
	M.H.W.S.	M.H.W.N.	M.L.W.N.	M.L.W.S.		
BURTON STATHER	5.2	3.5	0.3	0.0	1.1m below O.D. Newlyn	Being approx. M.L.W.S.
FLIXBOROUGH	5.0	3.2	0.0	0.0	0.9m " " "	
KEADBY	4.8	3.0	0.0	0.0	0.4m " " "	

Projection :– Transverse Mercator. National Grid references are given along borders of chart.

Whilst every care was taken in the preparation of this Chart, which is intended to provide Mariners with the data which Associated British Ports possessed at the time of its preparation, ABP gives notice that thereafter, on account of the quickly shifting character of the river bed, no warranty is afforded that such data can be relied upon and, further, no responsibility can be accepted by ABP for any inaccuracy in the Chart or omission therefrom.
Bathymetric soundings shown on this chart are collected to U.K.H.O. standard: CATZOC C

AMCOTTS

© Copyright 2024. All rights reserved. No part of this product may be reproduced in any form (including photocopying or by electronic means) without prior permission.

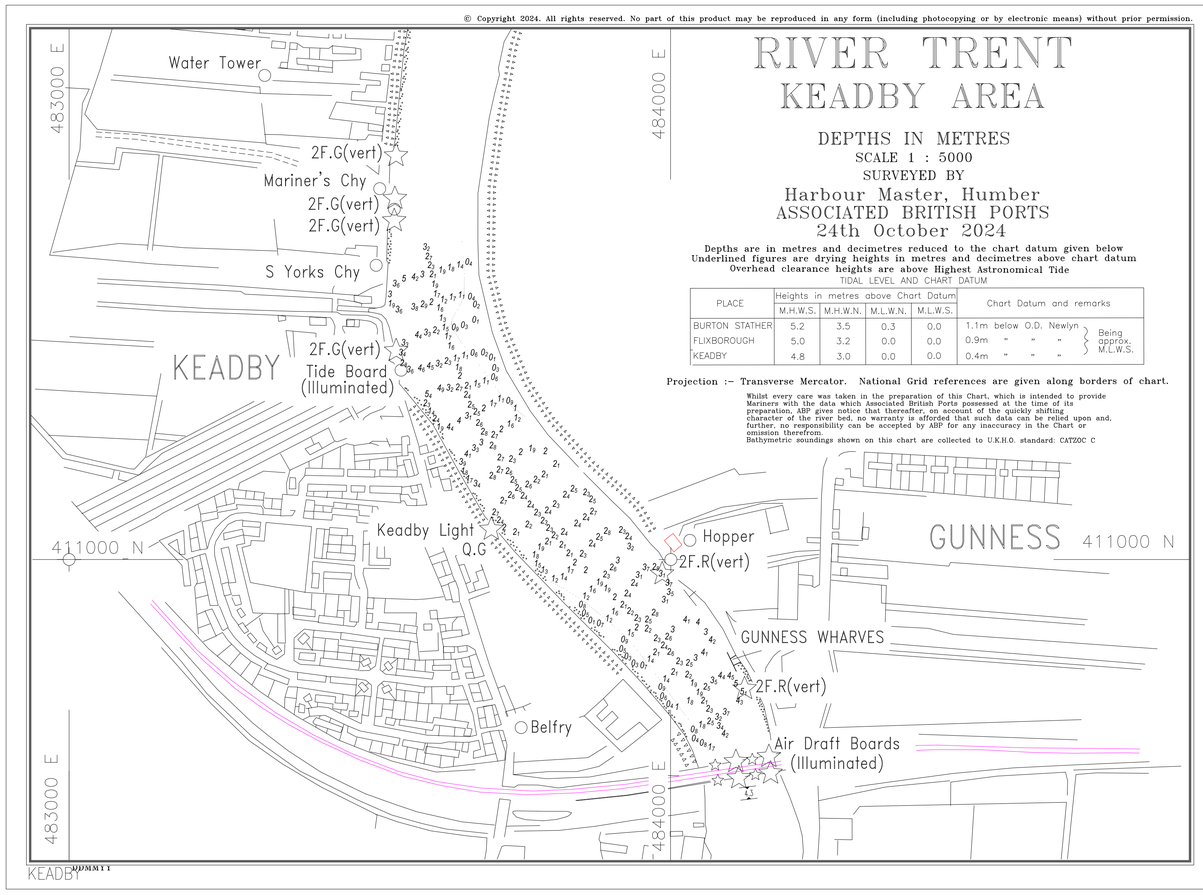

RIVER TRENT
KEADBY AREA

DEPTHS IN METRES
SCALE 1 : 5000
SURVEYED BY
Harbour Master, Humber
ASSOCIATED BRITISH PORTS
24th October 2024

Depths are in metres and decimetres reduced to the chart datum given below
Underlined figures are drying heights in metres and decimetres above chart datum
Overhead clearance heights are above Highest Astronomical Tide

TIDAL LEVEL AND CHART DATUM

PLACE	Heights in metres above Chart Datum				Chart Datum and remarks	
	M.H.W.S.	M.H.W.N.	M.L.W.N.	M.L.W.S.		
BURTON STATHER	5.2	3.5	0.3	0.0	1.1m below O.D. Newlyn	Being approx. M.L.W.S.
FLIXBOROUGH	5.0	3.2	0.0	0.0	0.9m " " "	
KEADBY	4.8	3.0	0.0	0.0	0.4m " " "	

Projection :– Transverse Mercator. National Grid references are given along borders of chart.

Whilst every care was taken in the preparation of this Chart, which is intended to provide Mariners with the data which Associated British Ports possessed at the time of its preparation, ABP gives notice that thereafter, on account of the quickly shifting character of the river bed, no warranty is afforded that such data can be relied upon and, further, no responsibility can be accepted by ABP for any inaccuracy in the Chart or omission therefrom.
Bathymetric soundings shown on this chart are collected to U.K.H.O. standard: CATZOC C

KEADBY